

CITY OF ROSEBURG
PAVEMENT MANAGEMENT PROGRAM - SLURRY SEALS
PROJECT # 23PW02

SHEET LEGEND

GENERAL NOTES:

1. THE 2021 EDITION OF THE OREGON STANDARD SPECIFICATIONS FOR CONSTRUCTION PREPARED BY THE OREGON DEPARTMENT OF TRANSPORTATION AND THE AMERICAN PUBLIC WORKS ASSOCIATION OREGON CHAPTER WILL BE CONSIDERED THE STANDARD SPECIFICATIONS.

2. EMULSION SLURRY SEAL SHALL BE A TYPE II

3. PROJECT LIMIT LOCATIONS SHOWN ON ENGINEERING DRAWINGS ARE APPROXIMATE. THE EXACT LOCATION OF PROJECT LIMITS WILL BE PAINTED OUT.

4. CONTRACTOR SHALL COVER/PROTECT ALL VALVES, MONUMENT BOXES, CATCH BASINS, RAISED PAVEMENT MARKERS AND MANHOLES PRIOR TO SLURRY SEAL APPLICATION.

5. CONTRACTOR SHALL COVER/PROTECT ALL THERMOPLASTIC MARKINGS, INCLUDING BUT NOT LIMITED TO STOP BARS, CROSSWALKS, "DO NOT DUMP, DRAINS TO RIVER" MARKINGS, ETC. PRIOR TO SLURRY SEAL APPLICATION.

6. THE CONTRACTOR SHALL REMOVE ALL COVER/PROTECTIONS APPLIED AFTER SLURRY SEAL HAS BROKEN BACK.

7. CONTRACTOR SHALL SUPPLY TRAFFIC CONTROL PLAN 1 WEEK PRIOR FOR REVIEW AND APPROVAL.

CONTRACTOR TO CONTACT ONE-CALL AT LEAST 48 HOURS PRIOR TO CONSTRUCTION AT 811 or 1-800-332-2344

8. ATTENTION:

OREGON LAW REQUIRES YOU TO FOLLOW RULES ADOPTED BY THE OREGON UTILITY NOTIFICATION CENTER. THOSE RULES ARE SET FORTH IN THE OAR 952-001-0010 THROUGH OAR 952-001-0090, AND OREGON LAWS 1995, CHAPTER 691, SECTION 7. YOU MAY OBTAIN COPIES OF THE RULES BY CALLING THE CENTER.

9. CONTRACTOR RESPONSIBLE FOR OBTAINING ALL REQUIRED PERMITS FOR WORKING IN PUBLIC RIGHT-OF-WAYS. (I.E. ODOT, CITY, COUNTY).

		Bid Schedule				
No	Sheet	Street	Segment	Length (ft)	Width (ft)	Area (sy)
1	3	Ethel Ct.	Harvey to end	393	20	874
2	4	Elm St.	Sherwood Ave. to Filbert Ave.	358	32	1273
3	4	Filbert Ave.	Center St. to Elm St.	222	32	789
4	5	Lanbenberg Ave.	Broccoli St. to Cul de Sac	550	32	1956
5	6	Manzanita Ct.	Gordon Ave. to Cul de Sac	416	32	1479
6	4	Sharp Ave.	Hickory St. to Broccoli St.	1675	32	5956
7	7	Sunset St.	Alameda Ave. to Barager Ave.	434	32	1543
8	8	Walnut St.	West Ave. to Chestnut Ave.	451	32	1604
9	9	Glenn St.	Reservoir Ave. to Lane Ave	316	20	702
10	9	Glenn St.	Reservoir Ave. to Dead End	388	28	1207
11	6	Gordon Ave.	Cumminst St. to Manzanita Ct.	416	22	1017
12	10	Hawthorne Dr.	Kane st. to House #1297	1062	37	4366
13	10	Hawthorne Dr.	House 1297 to Magnolia Dr.	449	32	1596
14	11	Lomavista Dr.	Parkdale Ave. to Grove St.	1561	32	5550

Total Bid = 29912

Legend:

= Slurry Seal

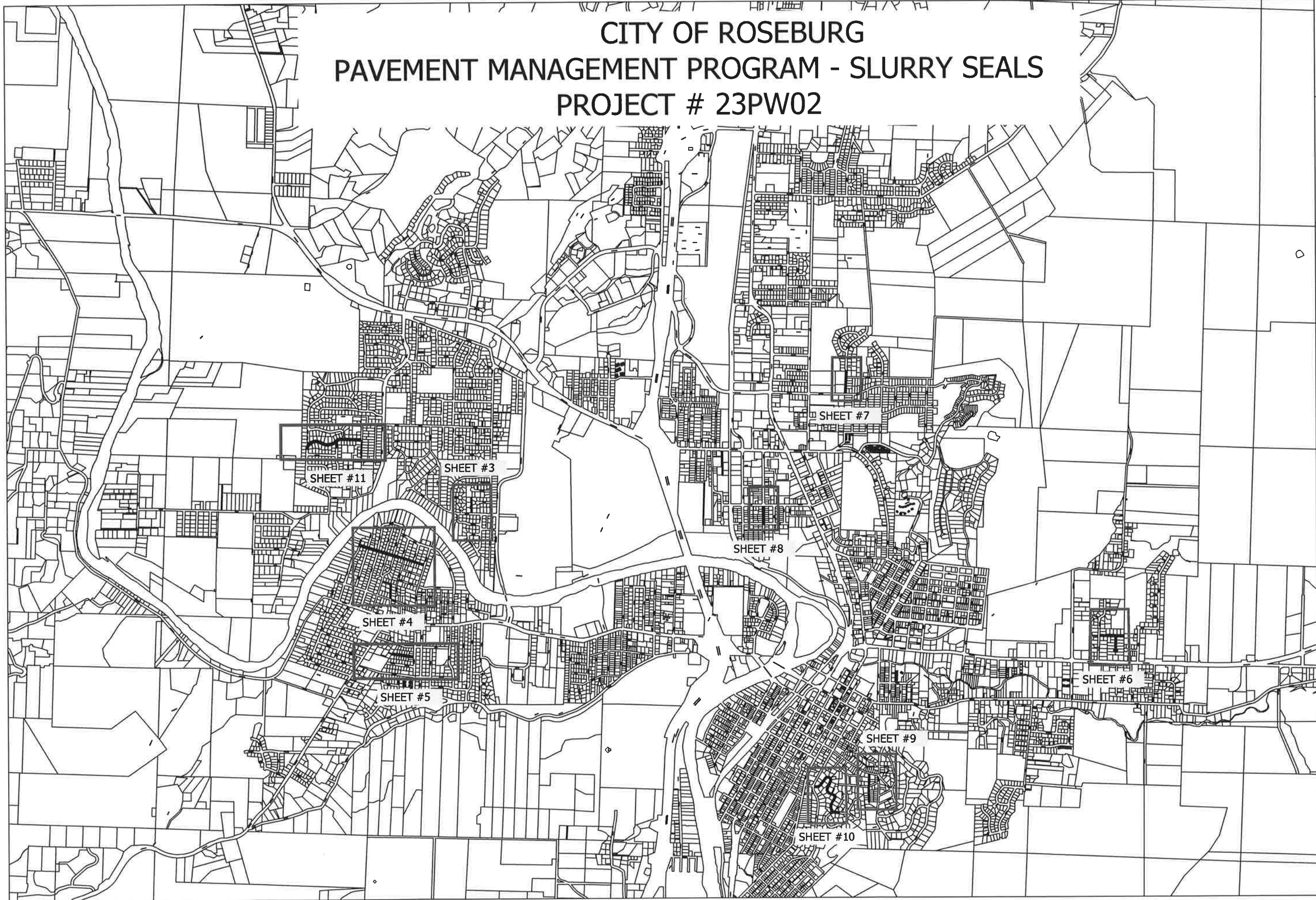
PVMT. MGMT. PGRM
SLURRY SEALS
Project #23PW02

CITY OF ROSEBURG
Public Works Department
Dawn Easley - DIRECTOR
Public Works Department

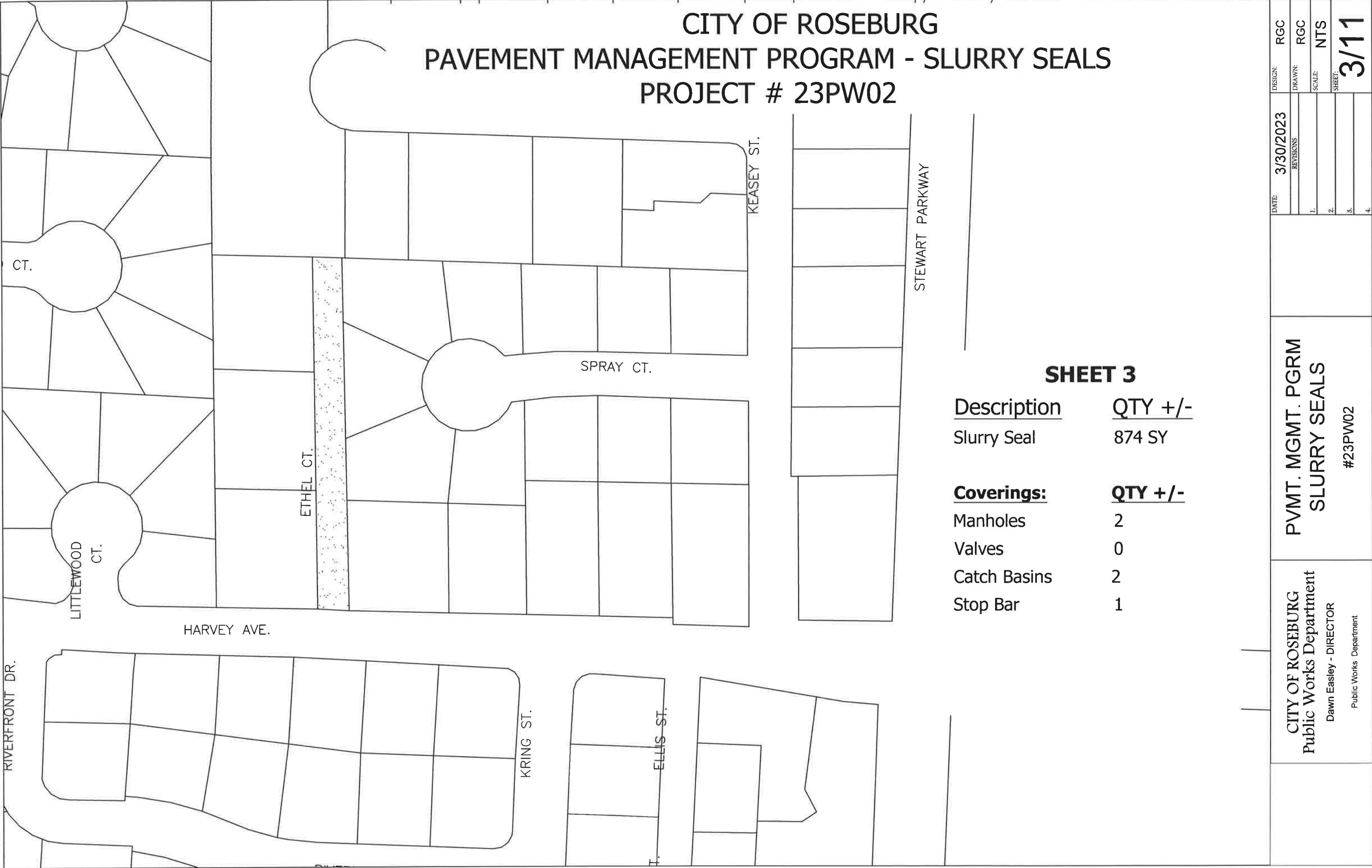
DESIGN: RGC
DRAWN: RGC
SCALE: NTS
SHEET: 1/11

DATE: 3/10/2023
REVISIONS
1.
2.
3.
4.

CITY OF ROSEBURG
PAVEMENT MANAGEMENT PROGRAM - SLURRY SEALS
PROJECT # 23PW02



CITY OF ROSEBURG Public Works Department Dawn Easley - DIRECTOR Public Works Department	PVMT. MGMT. PGRM SLURRY SEALS #23PW02	DATE: 3/30/2023	DESIGN: RGC
		REVISIONS	DRAWN: RGC
		1.	SCALE: NTS
		2.	SHEET: 2/11
		3.	
		4.	



CITY OF ROSEBURG
PAVEMENT MANAGEMENT PROGRAM - SLURRY SEALS
PROJECT # 23PW02

SHEET 3

Description	QTY +/-
Slurry Seal	874 SY

Coverings:	QTY +/-
Manholes	2
Valves	0
Catch Basins	2
Stop Bar	1

CITY OF ROSEBURG Public Works Department Dawn Easley - DIRECTOR Public Works Department	PVMT. MGMT. PGRM SLURRY SEALS #23PW02	DATE: 3/30/2023	DESIGN: RGC
			DRAWN: RGC
			SCALE: NTS
			SHEET: 3/11
			1. 2. 3. 4.

CITY OF ROSEBURG
PAVEMENT MANAGEMENT PROGRAM - SLURRY SEALS
PROJECT # 23PW02

SHEET 4

Description	QTY +/-
Slurry Seal	8,018 SY
Coverings:	
Manholes	10
Valves	20
Catch Basins	6
Stop Bar	1

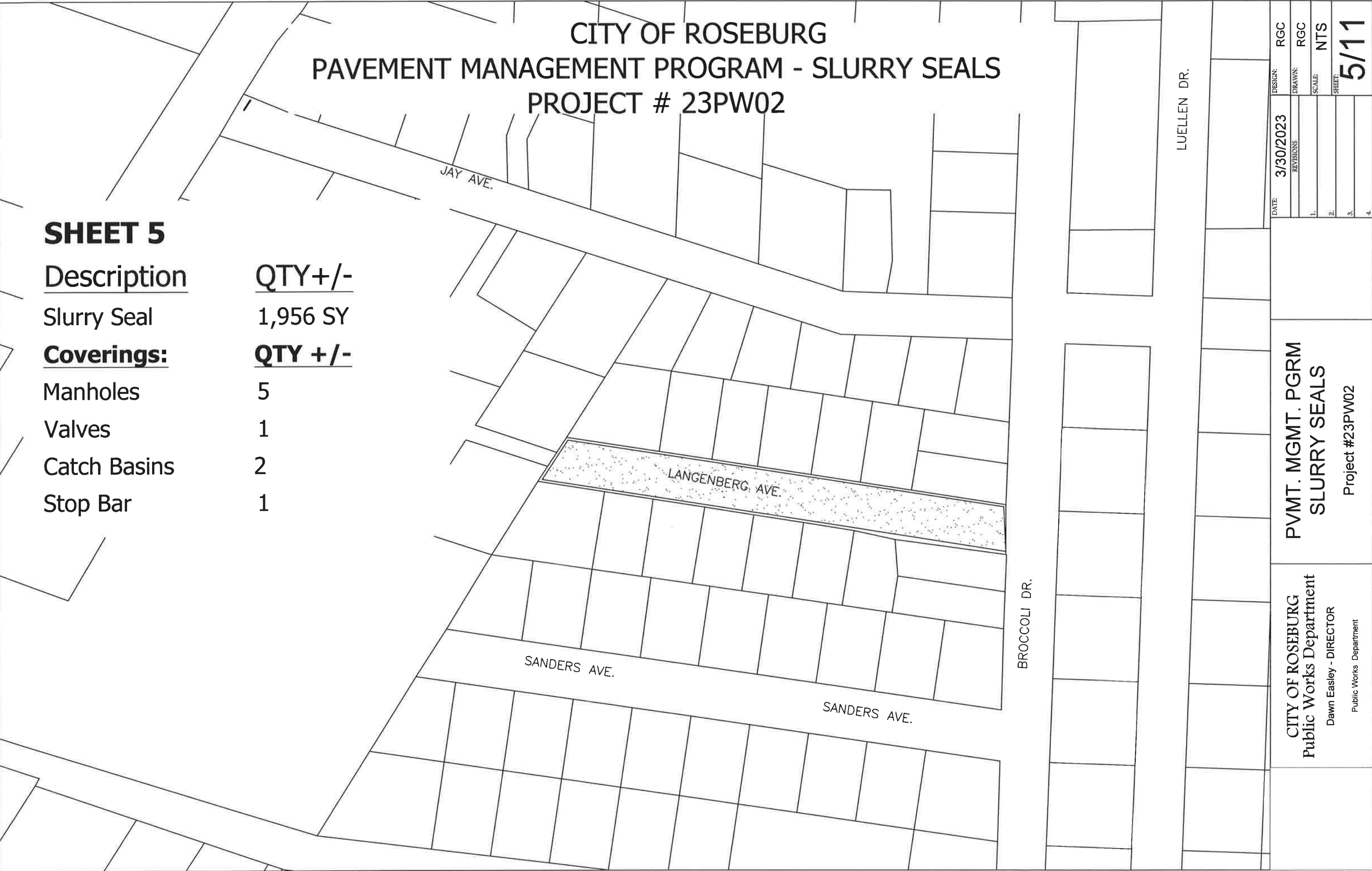
Sharp Ave. between Hickory St. and Center St. cannot be closed at the same time as Sharp Ave. between Center St. and Broccoli St. - PER SECTION 00220.40 (e) (1) OF THE SPECIAL PROVISIONS.

CITY OF ROSEBURG Public Works Department Dawn Easley - DIRECTOR Public Works Department	PVMT. MGMT. PGRM SLURRY SEALS Project #23PW02	DATE: 3/30/2023	DESIGN: RGC
		REVISIONS	DRAWN: RGC
		1.	SCALE: NTS
		2.	SHEET: 4/11
3.			
4.			

CITY OF ROSEBURG
PAVEMENT MANAGEMENT PROGRAM - SLURRY SEALS
PROJECT # 23PW02

SHEET 5

Description	QTY+/-
Slurry Seal	1,956 SY
Coverings:	QTY +/-
Manholes	5
Valves	1
Catch Basins	2
Stop Bar	1



DATE: 3/30/2023	DESIGN: RGC	PVMT. MGMT. PGRM SLURRY SEALS Project #23PW02	CITY OF ROSEBURG Public Works Department Dawn Easley - DIRECTOR Public Works Department	SHEET: 5/11
REVISIONS	DRAWN: RGC			
1.	SCALE: NTS			
2.				
3.				
4.				

CITY OF ROSEBURG
PAVEMENT MANAGEMENT PROGRAM - SLURRY SEALS
PROJECT # 23PW02

ANGE RD.

SHEET 6

Description	QTY+/-
Slurry Seal	2,496 SY
Coverings:	Qty +/-
Manholes	1
Valves	2
Catch Basins	2

DIAMOND LAKE BL.

CUMMINS ST.

CUMMINS ST.

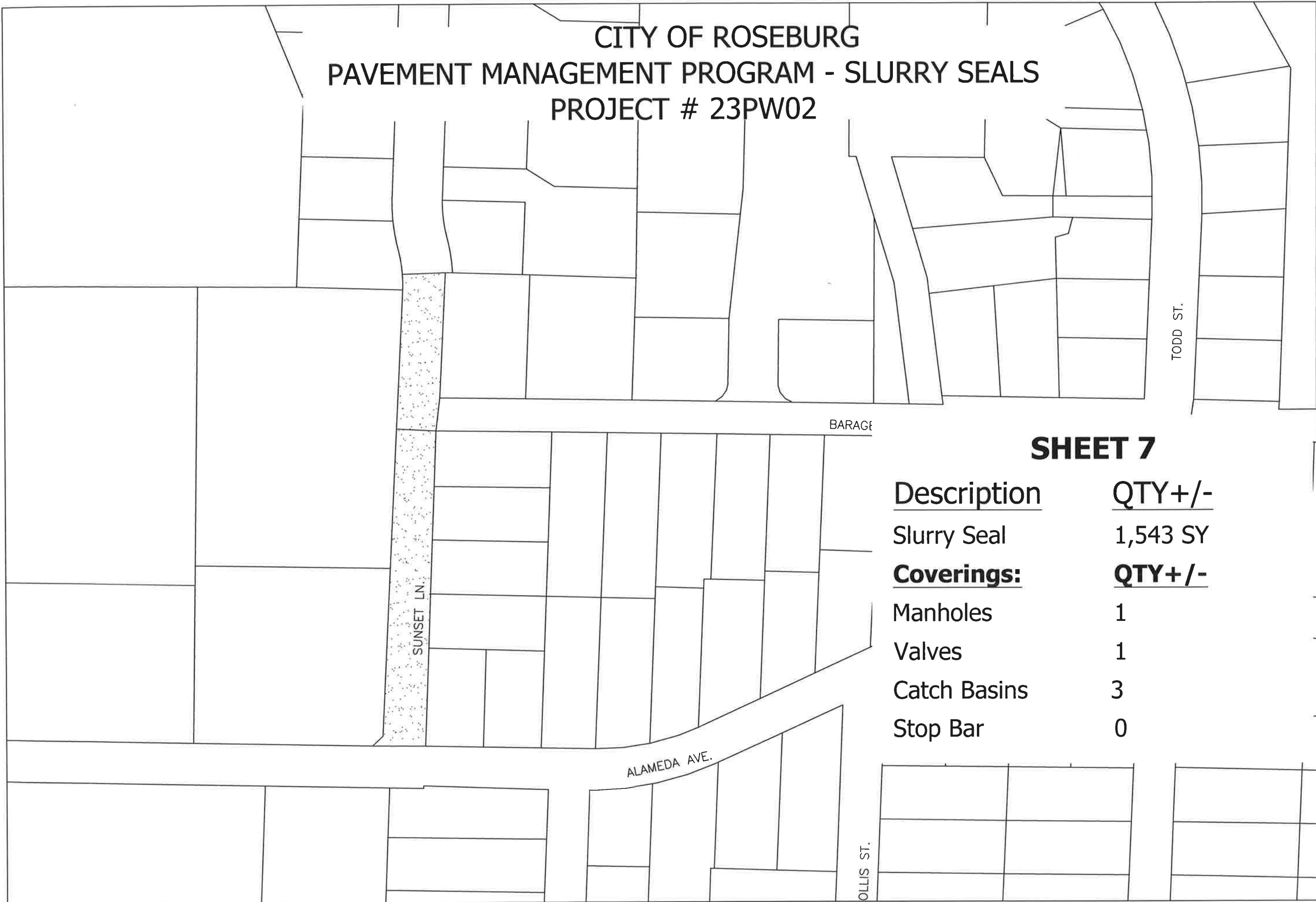
GORDON AVE.

MANZANITA CT.

DORWIN AVE.

CITY OF ROSEBURG Public Works Department Dawn Easley - DIRECTOR Public Works Department	PVMT. MGMT. PGRM SLURRY SEALS Project #23PW02	DATE: 3/30/2023	DESIGN: RGC
		REVISIONS	DRAWN: RGC
		1.	SCALE: NTS
		2.	SHEET: 6/11
		3.	
4.			

CITY OF ROSEBURG
PAVEMENT MANAGEMENT PROGRAM - SLURRY SEALS
PROJECT # 23PW02

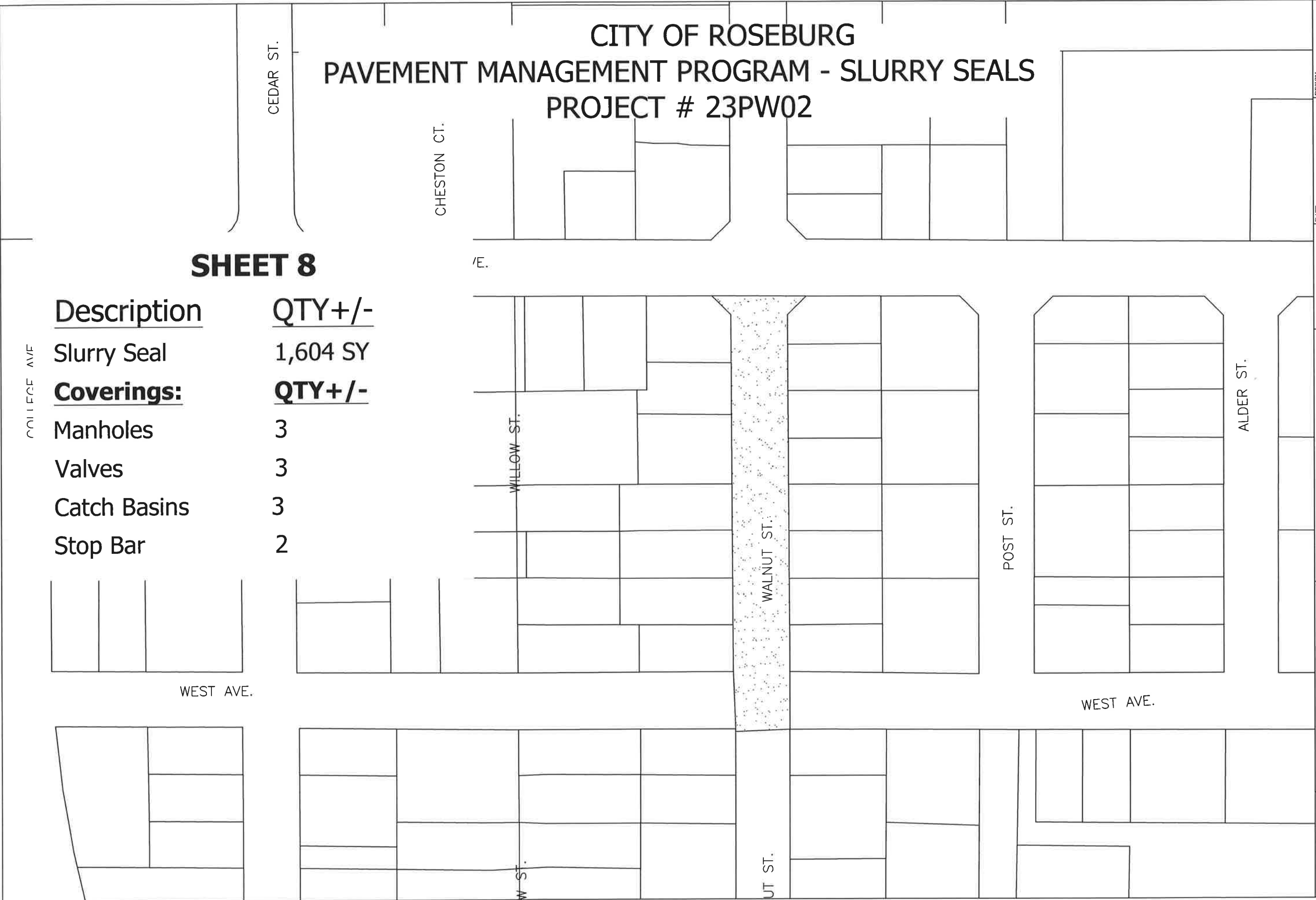


BARAGE

SHEET 7

Description	QTY+/-
Slurry Seal	1,543 SY
Coverings:	QTY+/-
Manholes	1
Valves	1
Catch Basins	3
Stop Bar	0

CITY OF ROSEBURG Public Works Department Dawn Easley - DIRECTOR Public Works Department	PVMT. MGMT. PGRM SLURRY SEALS Project #23PW02	DATE: 3/30/2023	DESIGN: RGC
		REVISIONS	DRAWN: RGC
		1.	SCALE: NTS
		2.	SHEET: 7/11
		3.	
4.			



DATE:	3/30/2023	DESIGN:	RGC
REVISIONS		DRAWN:	RGC
1.		SCALE:	NTS
2.		SHEET:	8/11
3.			
4.			

PVMT. MGMT. PGRM
SLURRY SEALS
Project #23PW02

CITY OF ROSEBURG
Public Works Department
Dawn Easley - DIRECTOR
Public Works Department

CITY OF ROSEBURG
PAVEMENT MANAGEMENT PROGRAM - SLURRY SEALS
PROJECT # 23PW02

One travel lane of Reservoir Ave. at the intersection of Glenn St.
needs to remain open at all times- PER SECTION 00220.40 (e) (1)
OF THE SPECIAL PROVISIONS.

SHEET 9

Description	QTY+/-
Slurry Seal	1,909 SY
Coverings:	Qty+/-
Manholes	8
Valves	2
Catch Basins	6
Stop Bar	0

CITY OF ROSEBURG
Public Works Department
Dawn Easley - DIRECTOR
Public Works Department

PVMT. MGMT. PGRM
SLURRY SEALS
Project #23PW02

DATE: 3/30/2023
DESIGN: RGC
DRAWN: RGC
SCALE: NTS
SHEET: 9/11

CITY OF ROSEBURG
PAVEMENT MANAGEMENT PROGRAM - SLURRY SEALS
PROJECT # 23PW02

SHEET 10

Description	QTY+/-
Slurry Seal	5,962 SY
Coverings:	QTY+/-
Manholes	14
Valves	12
Catch Basins	6
Stop Bar	1

Hawthorne Dr. needs to have one travel lane open at all times between Kane St. and Azalea St. closed lane will require driveway closed signs until slurry has cured. Two flaggers will control traffic at the intersections of Kane St. and Azalea St. - PER SECTION 00220.40 (e) (1) OF THE SPECIAL PROVISIONS.

DATE: 3/30/2023	DESIGN: RGC	SHEET: 10/11	
	REVISIONS:		DRAWN: RGC
	1.		SCALE: NTS
	2.		
PVMT. MGMT. PGRM SLURRY SEALS Project #23PW02			
CITY OF ROSEBURG Public Works Department Dawn Easley - DIRECTOR Public Works Department			

CITY OF ROSEBURG
PAVEMENT MANAGEMENT PROGRAM - SLURRY SEALS
PROJECT # 23PW02

MERLE AVE.

SHEET 11

LomaVista Drive between Parkdale Ave. and Vallejo Dr. cannot be closed at the same time as LomaVista Dr. between Vallejo Dr. and Grove Ln. Use of flagger support may be required- PER SECTION 00220.40 (e) (1) OF THE SPECIAL PROVISIONS.

Description QTY+/-

Slurry Seal 5,550 SY

Coverings: QTY+/-

Manholes 7

Valves 8

Catch Basins 5

Stop Bar 1

GLENMAR AVE

GLENMAR AVE.

LOMA VISTA DR.

GROVE LN.

AVERY ST.

AVERY ST.

CITY OF ROSEBURG
Public Works Department
Dawn Easley - DIRECTOR
Public Works Department

PVMT. MGMT. PGRM
SLURRY SEALS
Project #23PW02

DATE: 3/30/2023
DESIGN: RGC
DRAWN: RGC
SCALE: NTS
SHEET: 11/11